

Minato City Tourist Map

Minato City Guide Map



Legend

- Major sightseeing spots
- Place to see
- Hill
- Chushingura historical site
- Museum (art/history/archive)
- Famous location for viewing cherry blossoms
- Famous location for viewing autumn blossoms
- Hotel
- City Hall
- Regional City Office/Annex
- Police station/police box
- Fire station/branch
- Post office
- Hospital
- School
- Embassy
- Shrine/temple/cemetery
- Park/green area, etc.
- Public toilet (accessible)
- Public toilet
- Tourist information center
- Tourist information station
- Shopping street association



(Chii Bus Navi App/Mie Bus)
Provides real-time updates on your stop's location, crowd levels, estimated arrival times at stops, and information on delays or service interruptions.

Download

(Chii Bus Navi App)

(Mie Bus (Odaiba Rainbow Bus))

The "Minato City Disaster Prevention Portal Site" is now available!

Provides various information, including emergency updates that are useful in the event of disasters such as earthquakes and typhoons.

(Public wireless LAN (Minato City Wi-Fi) service is provided)

Minato City provides a public wireless LAN service that is available free of charge to all residents and visitors to the city in order to enhance disaster prevention measures and improve administrative services.

List of free spots

[Minato City Tours by volunteer sightseeing guides]

Minato City offers walking tours by certified guides who have completed the city's "Minato City Volunteer Sightseeing Guide Training Course." These tours share the city's diverse attractions and tourist resources with many people.

- Minato City Tours**
Tours with a variety of themes that take place on fixed dates and routes
- Private Guide Service**
A service that arranges a guide for the date and time requested by the participants

Please note that there may be days when a guide is unavailable, or, depending on the content, we may not be able to accept your request. Also, please understand that you may have to wait a few days before a decision is made on whether or not to dispatch a tour guide.


VISIT MINATO CITY
OFFICIAL VISITOR GUIDE

Tokyo Minato City Travel & Tourism Association
TEL: 03-6809-5514 Weekdays 9:00 to 17:00

Minato City Tours Private Guide Service

Shiba/Shimbashi Area

- 1 Toranomon Hills Mori Tower**
Map F-3 03-6406-6192
- 2 Shimbashi SL Square**
Map G-4
- 3 Atago-Jinja Shrine**
Map F-4 03-3431-0327
- 4 Tokyo Tower**
Map E-4 03-03-3433-5111
- 5 Zojoji Temple**
Map E-5 03-3432-1431
- 6 Shiba Park**
Map E-5 03-3431-4359/Shiba Park Service Center
- 7 Kyu-Shiba-rikyu Gardens**
Map F-5 03-3434-4029



The Toranomon Hills Mori Tower skyscraper complex stretches 247m into the sky and contains offices, a hotel, and residential and commercial spaces. In front of the entrance lies Oval Square, a 6,000 square meter outdoor space.



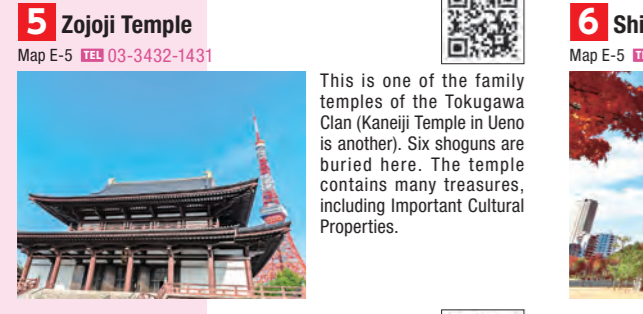
Shimbashi SL Square is frequently used for person-on-the-street television interviews. Shimbashi Station was the starting point for railway construction in Japan. A street famous for food and drink can be found under the train tracks near the square, which is crowded with people stopping in after work every day.



Located on the peak of Mt. Atago (26m above sea level), this shrine is believed by many to ward off fires. The steeper hill has an 86-step stone stairway on a 40 degree incline that folk legend says Magaki Heikuro rode up and down on his horse in 1630.



The 333-meter-tall symbol of Tokyo. The main deck stands 150 meters above the ground, and its wood-floor has a glass area called the "Skywalk Window". Don't miss the stunning night views from the 250-meter-high top deck.



This is one of the family temples of the Tokugawa Clan (Kaneiji Temple in Ueno is another). Six shoguns are buried here. The temple contains many treasures, including Important Cultural Properties.



This famed garden retains the special ambience of the gardens of early Edo period feudal lords. A circuit-style garden with a pond, it has been named a Place of Scenic Beauty by the national government. Noteworthy sights include the beautifully arranged stones, the cherry trees, the changing autumn leaves, and more.



WATERS takeshiba was fully opened in October 2020 as a waterfront complex by the JR East Japan Group. Boasting a panoramic view of the Shiba Rikyu Garden, these facilities include a major hotel, offices, shops, and a theater.

- 13 Azabudai Hills**
Map D-4 03-6433-8100
- 14 Zempukuji Temple**
Map C-5 03-3451-7402
- 15 Azabu Hikawa Shrine**
Map C-5 03-3446-8796
- 16 Arisugawa-no-miya Memorial Park**
Map B-5 03-3441-9642



Completed in November 2023, this compact city provides a variety of urban functions, including offices, housing, hotels, commercial facilities, and cultural facilities. The city concept is "Modern Urban Village".



This temple was founded in the Heian Period on a hill by Kukai. Shinran also stayed here in the Kamakura Period. The temple premises are home to many cultural assets including a 700-year-old ginkgo known as "the upside-down tree" that is a National Natural Monument.



Susano no Mikoto and Yamato Takeru no Mikoto are the patron gods of this shrine which has a section dedicated to Bishamon and is one stop on the Seven Edo Hikawa Shrines pilgrimage route.



With an area of approximately 6.7ha, this park served as the suburban residence of the Nanbu Morioka clan. It subsequently became the property of Arisugawanomiyama, who gifted it in 1934. This quiet park retains the look and atmosphere of the daimyo's gardens.

Azabu/Roppongi Area

- 9 THE NATIONAL ART CENTER, TOKYO**
Map C-3 050-5541-8600
- 10 Mohri Garden**
Map C-4 03-6406-6000
- 11 Roppongi Hills TOKYO CITY VIEW**
Map C-4 03-6406-6652
- 12 AZABUJUBAN SHOTENGAI (Shopping street)**
Map C-4
- 17 State Guest House Akasaka Palace**
Map D-1 03-5728-7788
- 18 Toyokawa Inari Betsuin**
Map D-2 03-3408-3414
- 19 Ginkgo Avenue in Jingu Gaien**
Map B-2
- 20 akasaka Sacas**
Map D-2
- 21 Nogi-jinja Shrine**
Map C-2 03-3478-3001
- 22 TOKYO MIDTOWN**
Map C-3 03-3475-3100
- 23 Aoyama Cemetery**
Map B-3 03-3401-3652/management office
- 24 Nezu Museum**
Map B-3 03-3400-2536



An art museum with a beautiful, wave-like curved glass exterior designed by the late Kisho Kurokawa. The Art Center serves a new style of function and has no permanent collection.



This promenade style Japanese garden in the Roppongi Hills premises is a recreation of a famous garden from the late Edo period in the Roppongi Hills premises. Spreading over 4,300 square meters, enjoy the refreshing ponds and streams, as well as seasonal views in spring and fall enhanced by many cherry and ginkgo trees.



This observation deck is an open space located 250 meters above sea level on the 52nd floor of Roppongi Hills Mori Tower. In addition to offering magnificent panoramic views of the dynamic landscape and the sparkling city at night, the deck hosts exhibitions and events in harmony with the breathtaking views.



This shopping street features many time-tested traditional shops dating back one hundred years or more. The Nyoraisi display festival is held here every August. Additionally, in the multi-purpose plaza "Patio Juban" there is a statue of "Kimi-chan," the girl who was the model for the nursery rhyme "Akai Kutsu."

Akasaka/Aoyama Area

- 25 TAKANAWA GATEWAY CITY**
Map C-7
- 26 Kakurinjji Temple (Seishoko)**
Map C-7 03-3441-9379
- 27 Minato City Local History Museum**
Map B-7 03-6450-2107
- 28 Platinum-dori Street**
Map A-6, A-7
- 29 TOKYO METROPOLITAN TEIEN ART MUSEUM**
Map A-7 050-5541-8600
- 30 SENGAKUJI Temple**
Map C-7 03-3441-5560
- 31 Takanawa Fire Station Nihonenoki Branch**
Map C-7 03-3473-0119
- 32 Maxell AQUA PARK SHINAGAWA**
Map C-8 03-5421-1111
- 33 BLUE FRONT SHIBAURA**
Map G-6
- 34 Hinode Pier**
Map F-6
- 35 Minato City Center Traditional Culture**
Map F-6 03-3455-8451
- 36 Rainbow Bridge**
Map F-8
- 37 SHINAGAWA SEASON TERRACE**
Map D-8
- 38 Odaiba Marine Park**
Map H-9 03-5531-0852 General park information
- 39 Statue of Liberty**
Map G-9
- 40 Fuji Television Spherical Observation Deck "Hachitama"**
Map G-9



Built during the Meiji period as the Crown Prince's palace, this magnificent European-style palace—a National Treasure—features neo-baroque elements. Since 1974, it has been utilized as a guest house for foreign dignitaries. It is currently open for public viewing during periods when there are no guests.



This is a branch temple of Toyokawa Inari Myogonji Temple in Aichi Prefecture. It was founded by Oka Tadashige, Lord of Echizen, to enshrine the Dakini Shiten statue found on the premises. Although this is a temple of the Soto Sect, the Seven Lucky Gods are also enshrined here and many pilgrims visit the temple from the world of entertainment.



Since its planting in 1923, this has become one of Japan's most famous tree-lined streets. The view of the trees' golden color in autumn is spectacular, accented by the way the trees are planted in order of height from Aoyama-dori Ave.



Centered around the Akasaka Biz Tower, this large entertainment complex is also home to the TBS Broadcasting Center and the TBS Akasaka ACT Theater, and offers events, plays, food, and more.



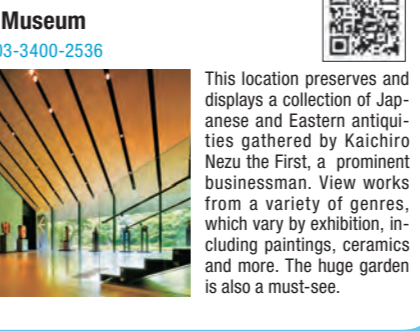
This shrine is dedicated to Count Maresuke Nog (who was also an army general) and his wife, Countess Shizuko, the couple having committed jurei (ritual suicide) at the death of Emperor Meiji. Nearby, you can see the old residence (the Nogi Residence), which was built in 1902, inspired by the French barracks that General Nogai saw during his study abroad in Germany.



A complex with approximately 130 restaurants and shops, including fashion and interior furnishings. Explore the spacious greenery and cultural facilities suited to a town known for design and art, such as the Suntory Museum of Art, which boasts some 3,000 works.



This is the largest cemetery in Tokyo's 23 Special Wards. It contains the graves of many notable personages from modern Japanese history, such as Mokichi Saito and Toshimichi Okubo. This spot is known for its gorgeous cherry blossoms, which people come to view from near and far.



This location preserves and displays a collection and cultural facilities gathered by Kaichiro Nezu the First, a prominent businessman. View works from a variety of genres, which vary by exhibition, including paintings, ceramics and more. The huge garden is also a must-see.

Minato City Promotional Logo

In May 2016, Minato City formulated the "Minato City Promotion Strategy," and has been carrying out city promotions to communicate Minato City's attractions, brand, and image to people in Japan and overseas. As one of our activities, we have created a "City Promotional Logo" that expresses the urban image of Minato City and conveys its attractiveness. The logo is used in all situations to foster a sense of unity and further collaboration with diverse actors, including residents of Minato City, as well as to facilitate the promotion of Minato City through the concerted efforts of all the city office staff.

Minato City's promotion strategy contains the following six images of the city and colors for each of these images.

- Imayo-iro (light vermillion red) A city that is open to the world and embraces diversity
- Kakitsubata (iris blue) A city with colorful art and culture and a rich history
- Tobu-iro (dark red-brown) A safe and secure city
- Tokiwa-iro (forest green) An attractive city with a beautiful cityscape
- Ruri-iro (azure) A convenient city with excellent accessibility
- Aka-daidai (red-orange) A city of warmth, kindness, and vitality

Takanawa/Shirokane Area

A quiet residential area dotted with history and nature

- 29 TOKYO METROPOLITAN TEIEN ART MUSEUM**
Map A-7 050-5541-8600
- 31 Takanawa Fire Station Nihonenoki Branch**
Map C-7 03-3473-0119

The former residence of Prince Asaka, built in 1933, was renovated into a museum in 1983, at which time it was opened to the public. This is a rare example of a historic building combining art deco-style architecture together with magnificent gardens (designated as an Important Cultural Property).

Completed in 1933, this building became a local symbol thanks to its retro appearance based on the German Expressionist architecture that was popular post-WWI. It was chosen as a Tokyo Metropolitan Government Selected Historical Structure in 2010.

Takanawa Gateway City

On March 27, 2025, a new district opened on the vast 10-hectare site around JR Takanawa Gateway Station. It brings together offices, shops, and hotels, and lets you experience a cutting-edge lifestyle where robots and people live side by side. A museum and residences will be added in the spring of 2026, when the grand opening will be held.

Kakurinjji Temple (Seishoko)

Dedicated to Lord Kato Kiyomasa, this temple has been well-known since the Edo period as "Seisho-ko-sama" (this name uses another pronunciation for the characters of "Kiyomasa"). Each year on May 4-5 a "kachi mamon" charm containing iris leaves is awarded during the Seisho-ko Festival. These charms signify overcoming the troubles of life by drawing on Seisho-ko's luck in battle.

Shibaaura/Daiba Area

Lots of popular spots like Rainbow Bridge

- 33 BLUE FRONT SHIBAURA**
Map G-6
- 34 Hinode Pier**
Map F-6
- 35 Minato City Center Traditional Culture**
Map F-6 03-3455-8451
- 36 Rainbow Bridge**
Map F-8

BLUE FRONT SHIBAURA is located in central Tokyo, but offers abundant greenery, canals, and open, refreshing waterfront atmospheres such as Tokyo Bay. It is a large-scale mixed-use complex made up of hotels, offices, commercial spaces, and residences, and the first of its kind towers. TOWER'S, opened in September 2025, TOWER'S is scheduled to be completed in 2030. At H-NODE, you can relax and enjoy meals while taking in the ocean and surrounding nature.

This is the arrival and departure point for water buses going to Odaba Marine Park and other destinations. The pier is a base for Tokyo sightseeing from the water and a little-known spot that offers great views of Rainbow Bridge at night.

Built in 1936, this building was once the Kyoto Kalkan Hall. It is a Minato City Tangible Cultural Asset and is among the oldest surviving examples of wooden "kamban" structures in Tokyo. Local residents pushed for the building to be conserved and reused, leading to maintenance work. The Center opened in April 2020.

This Tokyo Bay landmark opened in 1993. Pedestrians can also cross this 798m bridge by walking along the 1.7km Rainbow Promenade. It has become a popular sightseeing spot for night scenery.

The Seven Gods of Fortune

Visit them all and you will find good luck

- Sakurada-jinja Shrine (Jurojin)**
Map C-4 3-2-21Nishi-azabu, Minato-ku 03-3405-0868
- Tenzo-jinja Shrine (Fukurokuju)**
Map C-3 7-7-7 Roppongi, Minato-ku 03-3408-5898
- Hisakuni-jinja Shrine (Hotel)**
Map D-3 2-1-16 Roppongi, Minato-ku 03-5544-8020
- Daihoji Temple (Daikokuten)**
Map C-4 1-1-10 Moto-azabu, Minato-ku 03-3451-6039
- Hoshuin Temple (Benzaiten)**
Map E-5 4-8-55 Shibaoken, Minato-ku 03-3431-0987
- Azabu Hikawa Shrine (Bishamonen)**
Map C-6 1-4-23 Moto-azabu, Minato-ku 03-3446-8796
- Juban Inari-jinja Shrine (Takarabune)**
Map D-4 1-4-6 Azabujuban, Minato-ku 03-3583-6250
- Kumano-jinja Shrine (Ebisu)**
Map E-4 2-2-14 Azabudai, Minato-ku 03-3559-6008

Trees and Flowers of Minato City

City tree: Flowering dogwood
(Flowering dogwood is a deciduous broad-leaved tree of the family Cornaceae, native to North America.) The flowering dogwood came to Japan in 1915 as a gift from the City of Washington to the City of Tokyo in return for their gift of cherry trees, and served as a bridge for international exchange. Mature trees reach 5 to 7 meters in height. White and pink flowers bloom in spring, and the tree's red berries and red leaves are beautiful in the fall, attracting small birds.

City flower: Hydrangea
(A deciduous broad-leaved tree of the family Saxifragaceae, native to Japan (southern Kanto region). Types of hydrangea include the gaku hydrangea and the tama hydrangea. This plant has been growing wild in the Kanto region since ancient times. The color of the flowers changes depending on rainfall and other factors. It is a flower with a rich international flavor, and its scientific name is "Otakusa," after Dr. Siebold's gift to Otaki Kusumoto.

City flower: Rose
(A member of the family Rosaceae, native to Japan, China, and Europe. Evergreen or deciduous shrubs or vines) The rose is a colorful and fragrant flower with an abundance of varieties. The multiflora rose (nozabara) has been growing wild in Japan for a long time. Many roses cultivated today came from abroad, and there is a record of the establishment of a rose garden in Shiba Park in 1887, making it a flower with a rich international flavor.

Chushingura

remembering history as time passes on

In Minato City, there are many places related to Chushingura that still exist. Chushingura continues to be popular among Japanese people through period dramas, however due to the powerful rule of the shogunate at the time, it took 46 years from the time the events took place until the story could be recreated. After the success of a kabuki play that told the tale, it continues to be passed on to this day. Sengakuji Temple is famous for the 47 Gishi, however people still visit the Takanawa Sengakuji Temple today. Akagaki Genzo was famous as a heavy drinker. When one looks closely at his tombstone, chips in it can be seen, and people still throw drinking alcohol on it. Even today, the people treat him as a friend to the 47 Gishi.

Places related to Chushingura

- A Sengakuji Temple MAP C-7
- B The Site where Seppuku (hara-kiri) was performed by Asano Takumi-no-kami MAP F-4
- C Historic Site of the Residence of Sengoku Hoki-no-kami MAP E-3
- D The Remains of Mizuno Kenmotsu's Residence MAP E-6
- E The Remains of Extreme Loyalty of Oishi Yoshitaka and 16 others MAP C-7
- F Nambu-zaka MAP D-3

TOKYO MUSLIM Travelers'Guide 2025-2026

The restaurants, lodgings, places of worship, and shops in this guide of our utmost to accommodate the lifestyles and customs of Muslim guests.

TOKYO Vegan & Vegetarian Restaurant Guide 2025-2026

The "Tokyo Vegan & Vegetarian Restaurant Guide" is a guide to restaurants that will satisfy your dietary needs.

Minato City World Promotion Video (English)

In order to attract more tourists from Japan and overseas to Minato City, we have produced and distributed a "Minato City World Promotion Video" that summarizes the diverse attractions of Minato City, including its people, city, history, culture, and nature.

[Time traveling ~Samurai in Tokyo Minato City~]

1 min. 54 sec.

Minato City World Promotion Video(Vertical)

12 sec.

Scan the QR code on the right to view all of the Minato City World Promotion Videos that have been produced so far.

Minato City World Promotion VR Video

Through the 360-degree VR video, visitors can simulate moments that cannot be experienced without visiting Minato City. Please enjoy Minato City, filled with attractions, together with beautiful images shot with a 6K camera based on the themes of Minato City's water, history, and light.

- water 3 min. 26 sec.
- history 3 min. 40 sec.
- light 3 min. 37 sec.